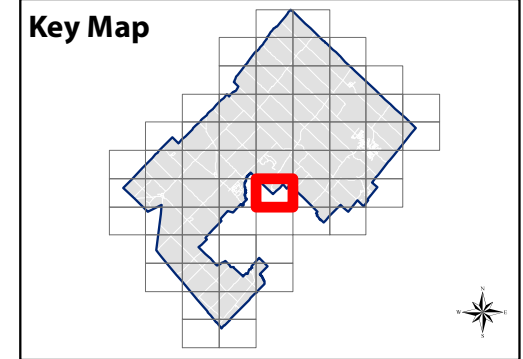




Schedule A Map 23







Neighbouring Maps

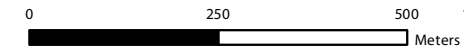
30	31	32
22	23	24
16		17

Legend

-  Township Boundary
-  Property Boundary

Zoning

-  Agricultural (A)
-  Environmental Protection (EP)
-  Open Space Restricted (OS2)
-  Rural Residential (RR)



To be read in conjunction with Zoning By-law 40/2016
DO NOT USE FOR SURVEY OR NAVIGATION PURPOSES
This map is for reference only and may not be accurate.
Some data gathered by Wellington County, 2016.
Includes material which is copyright of the Queen's Printer for Ontario.

